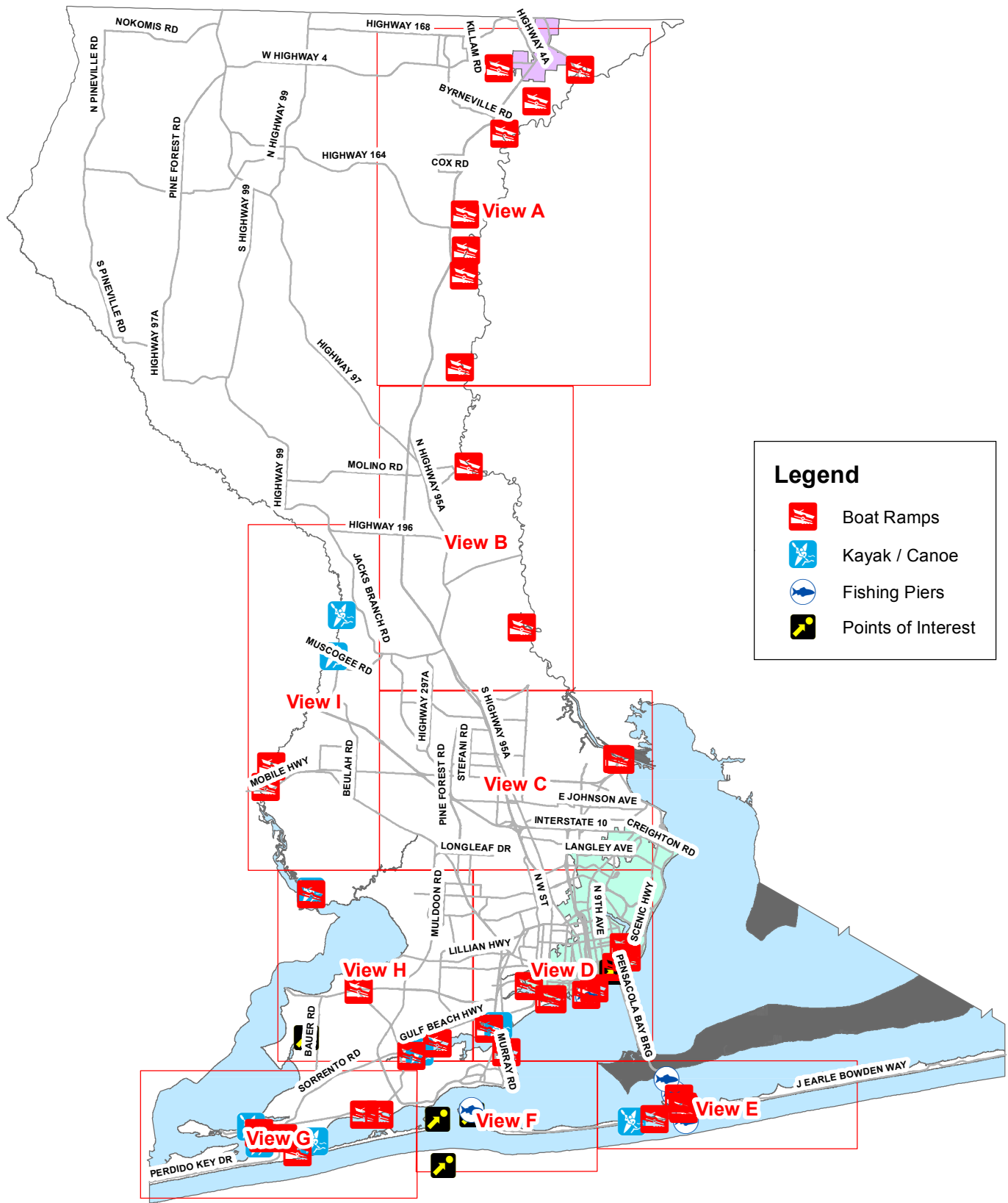




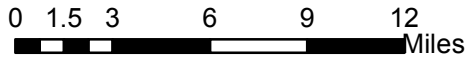


Escambia County Waterways Access



Legend

-  Boat Ramps
-  Kayak / Canoe
-  Fishing Piers
-  Points of Interest



Marine Resources Division
 Disclaimer
 This map was prepared by the Escambia County Marine Resources Division and is provided for information purposes only. It is not to be used for development of construction plans or any type of engineering services based on the information depicted herein. It is maintained for the function of this office only. It is not intended for conveyance, nor is it a survey. The data is not guaranteed accurate or suitable for any use other than that for which it was gathered.